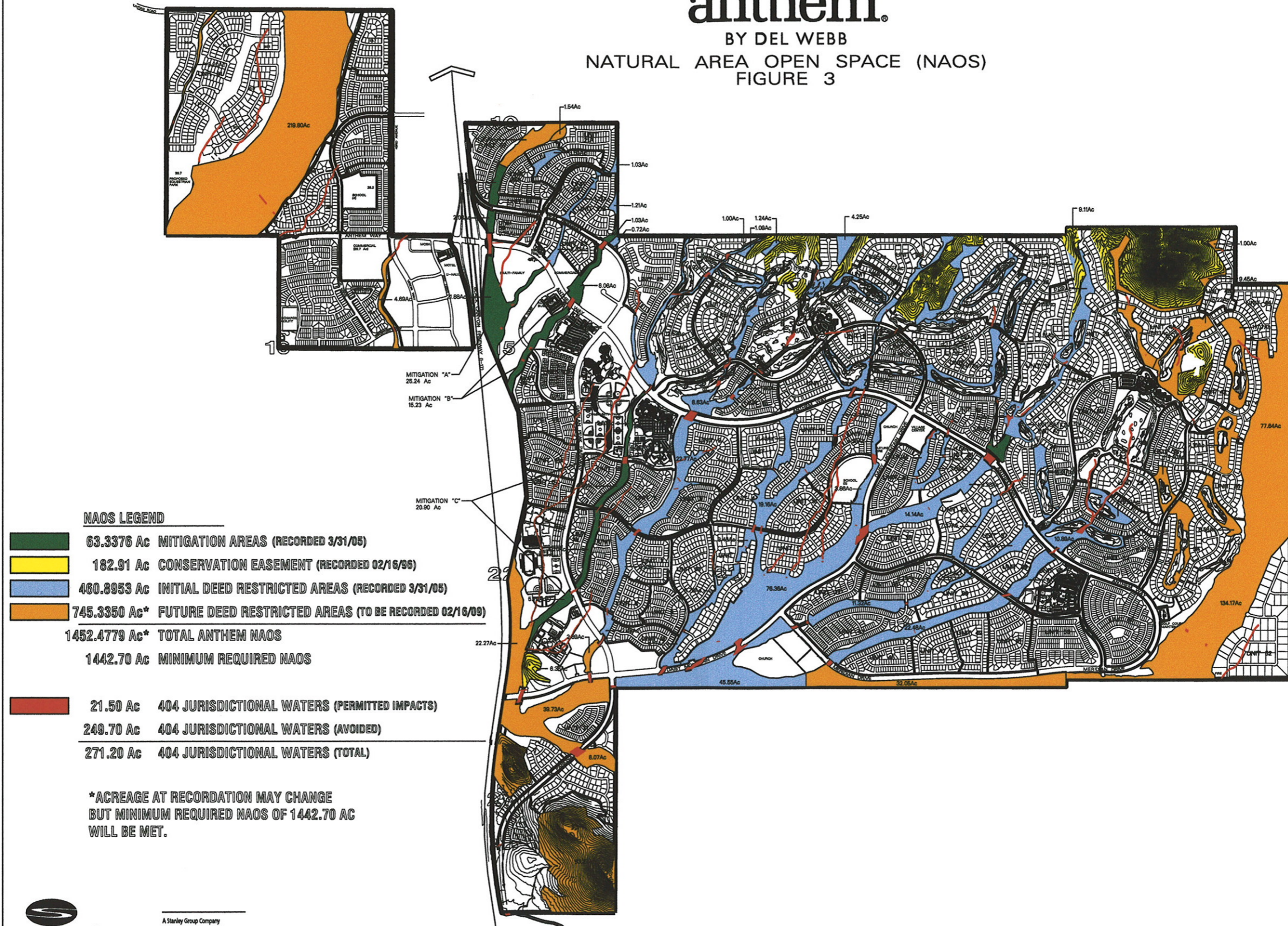
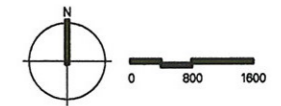
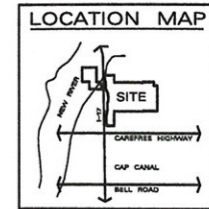


anthem.

BY DEL WEBB

NATURAL AREA OPEN SPACE (NAOS) FIGURE 3



NAOS LEGEND

- 63.3376 Ac MITIGATION AREAS (RECORDED 3/31/05)
- 182.91 Ac CONSERVATION EASEMENT (RECORDED 02/16/06)
- 460.8953 Ac INITIAL DEED RESTRICTED AREAS (RECORDED 3/31/05)
- 745.3350 Ac* FUTURE DEED RESTRICTED AREAS (TO BE RECORDED 02/16/09)
- 1452.4779 Ac* TOTAL ANTHEM NAOS**
- 1442.70 Ac MINIMUM REQUIRED NAOS**
-
- 21.50 Ac 404 JURISDICTIONAL WATERS (PERMITTED IMPACTS)
- 249.70 Ac 404 JURISDICTIONAL WATERS (AVOIDED)
- 271.20 Ac 404 JURISDICTIONAL WATERS (TOTAL)

*ACREAGE AT RECORDATION MAY CHANGE
BUT MINIMUM REQUIRED NAOS OF 1442.70 AC
WILL BE MET.